











MANN ELEMENTARY

WALKING ROUTE *

SCHOOL YEAR 2011-2012

Legend

-  CROSSING GUARD
-  1/2 MILE RADIUS
-  SCHOOL CROSSWALK
-  SCHOOL BOUNDARY
-  OVERPASS
-  WALKING ROUTE W/SIDEWALK
-  WALKING ROUTE NO SIDEWALK
-  BARRIER STREET
-  SIGNAL



School Times

Start 8:50 am
Dismissal 3:35 pm

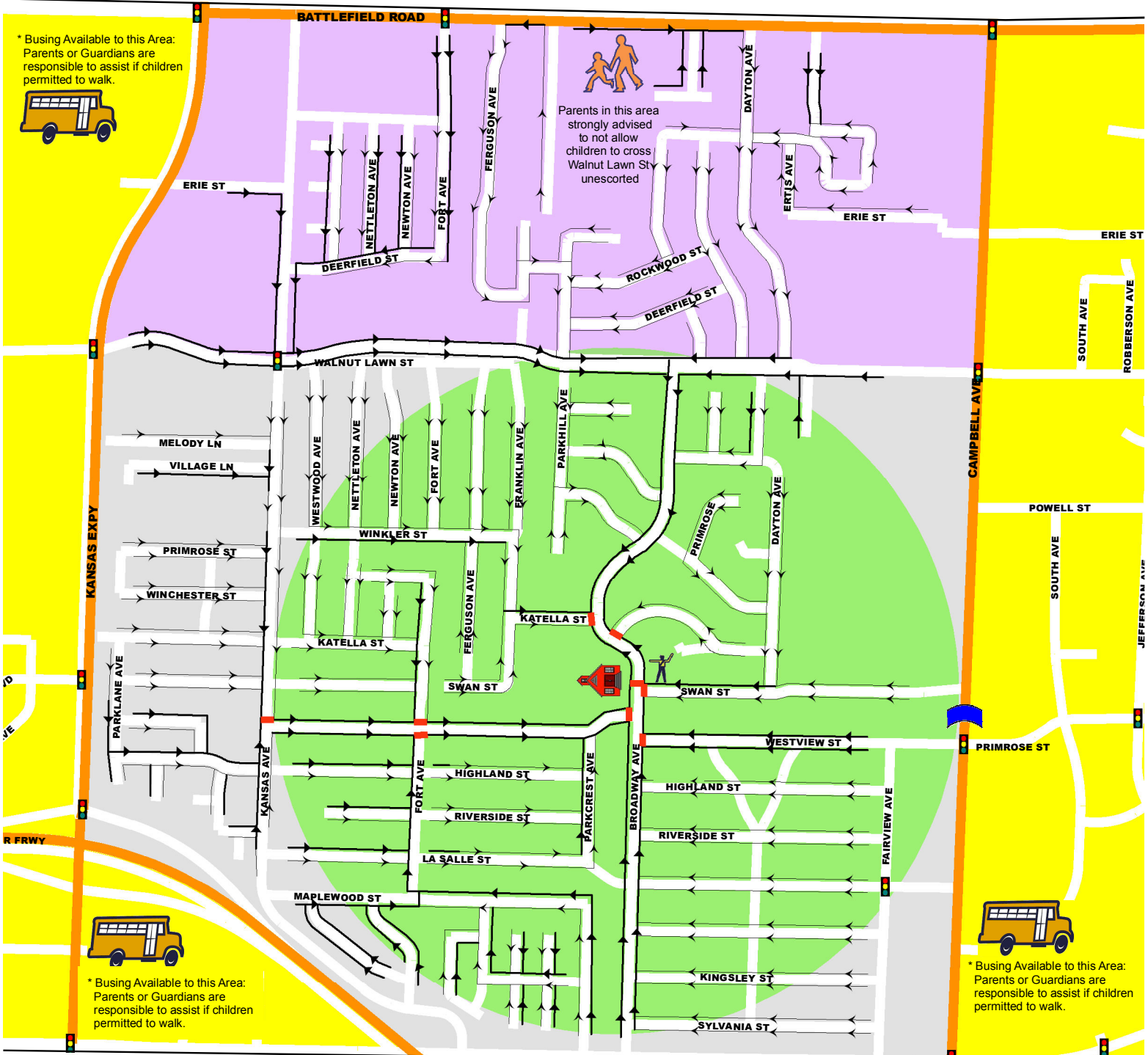
Crossing Guard

3745 S. Broadway
Morning 8:00-8:55 am
Afternoon 3:30-4:00 pm

* Busing Available to this Area:
Parents or Guardians are
responsible to assist if children
permitted to walk.



Parents in this area
strongly advised
to not allow
children to cross
Walnut Lawn St
unescorted



* Busing Available to this Area:
Parents or Guardians are
responsible to assist if children
permitted to walk.

* Busing Available to this Area:
Parents or Guardians are
responsible to assist if children
permitted to walk.

DISCLAIMER: All information included on this map or digital file is provided "as-is" for general information purposes only. The City of Springfield, and all other contributing data suppliers, make no warranties, expressed or implied, concerning the accuracy, completeness, reliability, or suitability of the data for any particular use. Furthermore, the City of Springfield, and all other contributing data suppliers, assume no liability whatsoever associated with the use or misuse of the data.