











# ROBBERSON ELEMENTARY

WALKING ROUTE \*

SCHOOL YEAR 2011-2012

## Legend

- |  |                  |   |                           |
|--|------------------|---|---------------------------|
|  | CROSSING GUARD   |  | WALKING ROUTE W/SIDEWALK  |
|  | 1/2 MILE RADIUS  |  | WALKING ROUTE NO SIDEWALK |
|  | SCHOOL CROSSWALK |  | BARRIER STREET            |
|  | SCHOOL BOUNDARY  |  | SIGNAL                    |
|  | OVERPASS         |   |                           |



## School Times

Start 8:00 am  
Dismissal 2:45 pm

## Crossing Guard

National Ave & Turner St  
Morning 7:05-8:00 am  
Afternoon 2:45-3:15 pm



\* Busing Available to this Area:  
Parents or Guardians are responsible to assist if children permitted to walk.



DISCLAIMER: All information included on this map or digital file is provided "as-is" for general information purposes only. The City of Springfield, and all other contributing data suppliers, make no warranties, expressed or implied, concerning the accuracy, completeness, reliability, or suitability of the data for any particular use. Furthermore, the City of Springfield, and all other contributing data suppliers, assume no liability whatsoever associated with the use or misuse of the data.