LOW WATER CROSSING

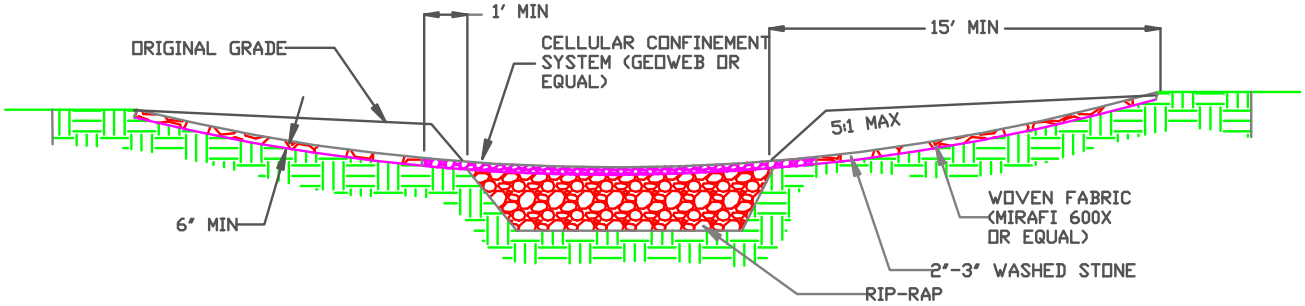

ELEVATION

CULVERT

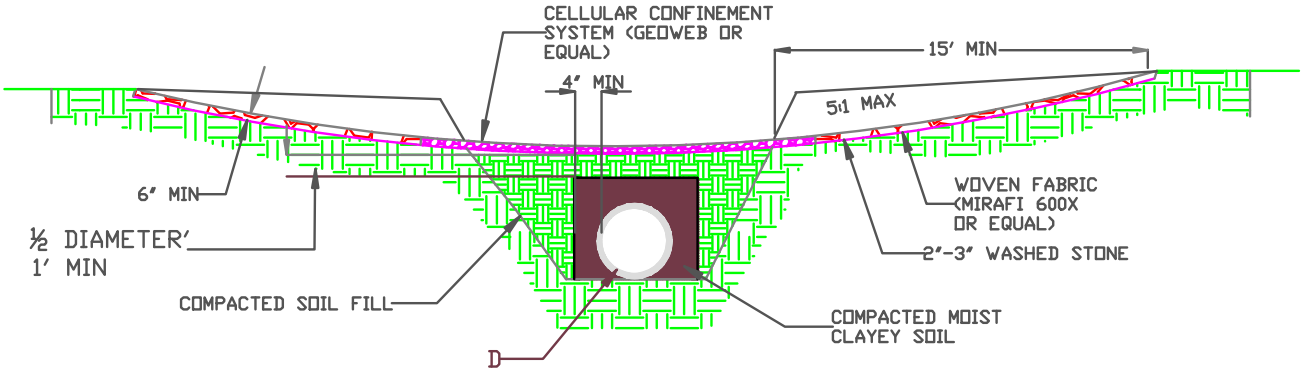

ELEVATION

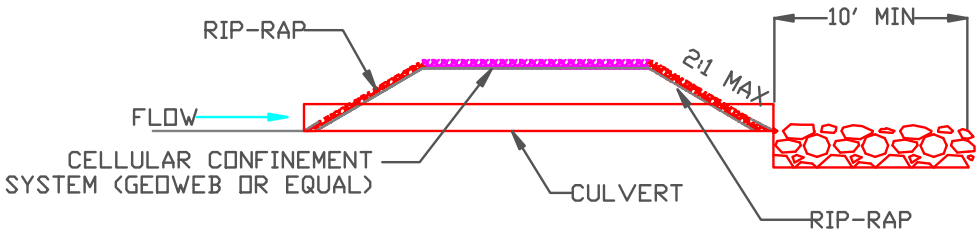

PROFILE

NOTE:

1. MULTIPLE CONDUITS CAN BE USED.
2. ELEVATION OF CONDUITS CAN VARY.

Modified from Chesterfield, Missouri Model BMPs for Land Disturbance

NTS

City of Springfield, Missouri

Department of Public Works
Storm Water Services Division

TEMPORARY STREAM CROSSING

Figure: EC-15.1
Issued: 10-01-2008
Revised: