










# HICKORY HILLS ELEMENTARY

WALKING ROUTE \*

SCHOOL YEAR 2017-2018

## Legend

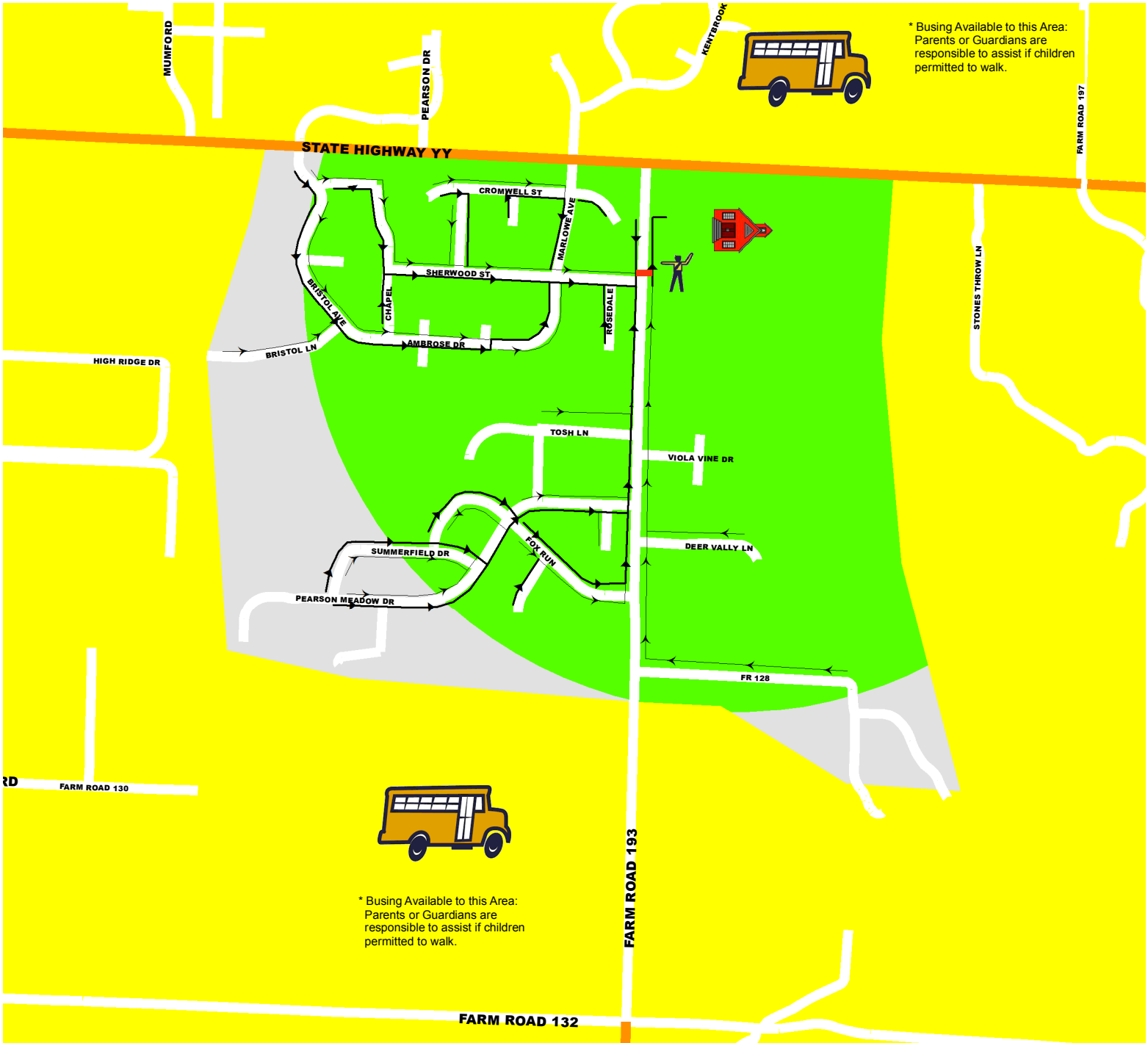
-  SCHOOL CROSSWALK
-  SCHOOL BOUNDARY
-  BARRIER STREET
-  CROSSING GUARD
-  WALKING ROUTE W/SIDEWALK
-  WALKING ROUTE NO SIDEWALK
-  1/2 MILE RADIUS
-  BUSING AVAILABLE



## School Times

Start 8:00 am  
Dismissal 2:45 pm

This map recommends a walking route based on sidewalk inventory and existing crossing features to assist parents who chose to have their child walk to school. The primary responsibility for the safety of their Children is with the parents.



\* Busing Available to this Area:  
Parents or Guardians are  
responsible to assist if children  
permitted to walk.

\* Busing Available to this Area:  
Parents or Guardians are  
responsible to assist if children  
permitted to walk.

## Crossing Guard

1400 N FARM ROAD 193

Morning 7:10-8:05 am  
Afternoon 2:40-3:15 pm

DISCLAIMER: All information included on this map or digital file is provided "as-is" for general information purposes only. The City of Springfield, and all other contributing data suppliers, make no warranties, expressed or implied, concerning the accuracy, completeness, reliability, or suitability of the data for any particular use. Furthermore, the City of Springfield, and all other contributing data suppliers, assume no liability whatsoever associated with the use or misuse of the data.



PREPARED BY  
CITY OF SPRINGFIELD  
PUBLIC WORKS  
REVISED AUGUST 2017