










# WANDA GRAY ELEMENTARY

## WALKING ROUTE

SCHOOL YEAR 2017-2018

### Legend

-  CROSSING GUARD
-  WALKING ROUTE W/SIDEWALK
-  WALKING ROUTE NO SIDEWALK
-  1/2 MILE RADIUS
-  SCHOOL CROSSWALK
-  BARRIER STREET
-  SCHOOL BOUNDARY
-  SIGNAL



### School Times

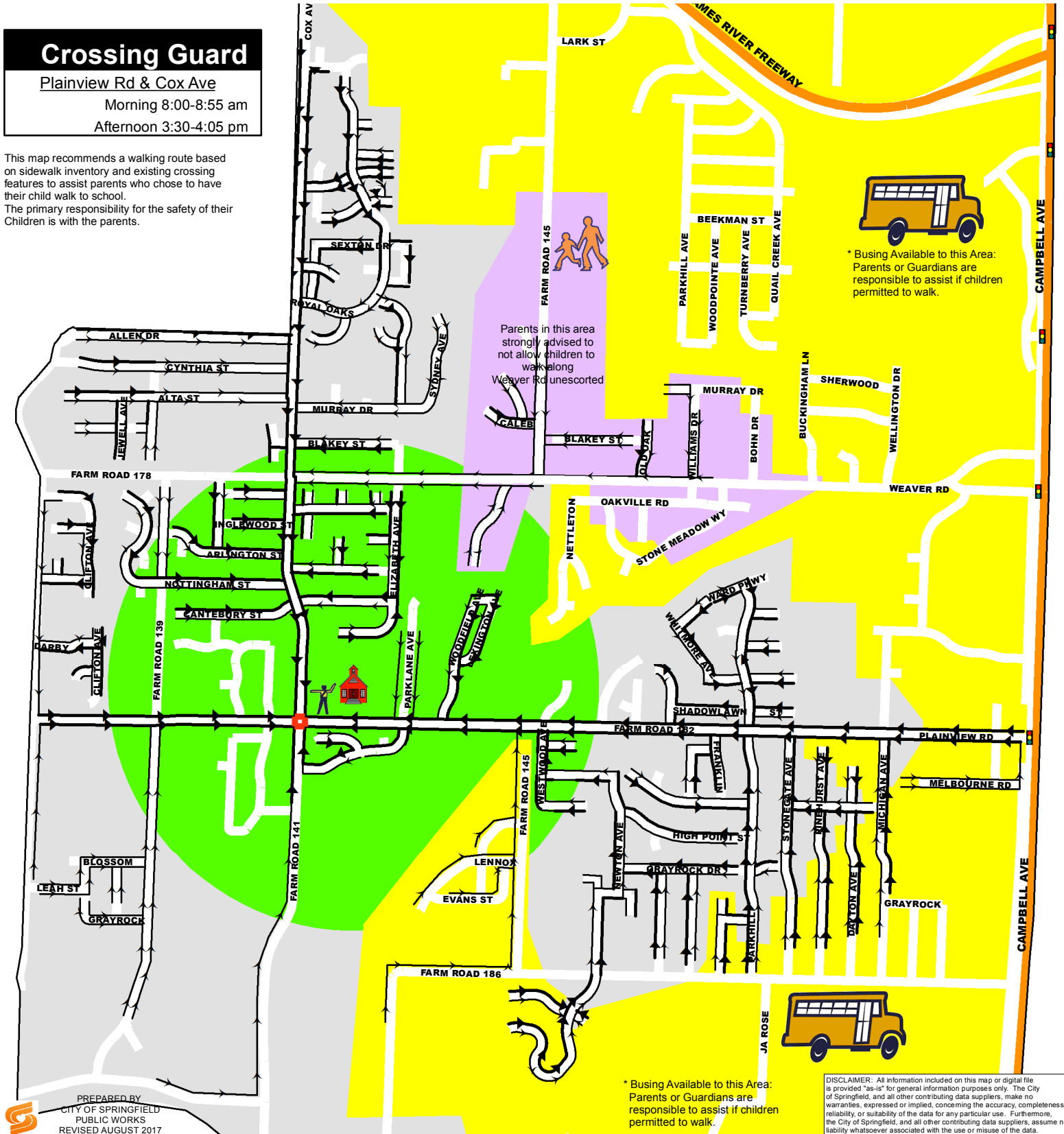
Start 8:50 am  
Dismissal 3:35 pm

### Crossing Guard

Plainview Rd & Cox Ave

Morning 8:00-8:55 am  
Afternoon 3:30-4:05 pm

This map recommends a walking route based on sidewalk inventory and existing crossing features to assist parents who chose to have their child walk to school. The primary responsibility for the safety of their children is with the parents.



\* Busing Available to this Area:  
Parents or Guardians are responsible to assist if children permitted to walk.

\* Busing Available to this Area:  
Parents or Guardians are responsible to assist if children permitted to walk.

DISCLAIMER: All information included on this map or digital file is provided "as-is" for general information purposes only. The City of Springfield, and all other contributing data suppliers, make no warranties, expressed or implied, concerning the accuracy, completeness, reliability, or suitability of the data for any particular use. Furthermore, the City of Springfield, and all other contributing data suppliers, assume no liability whatsoever associated with the use or misuse of the data.