












BINGHAM ELEMENTARY

WALKING ROUTE *

SCHOOL YEAR 2022-2023

Legend

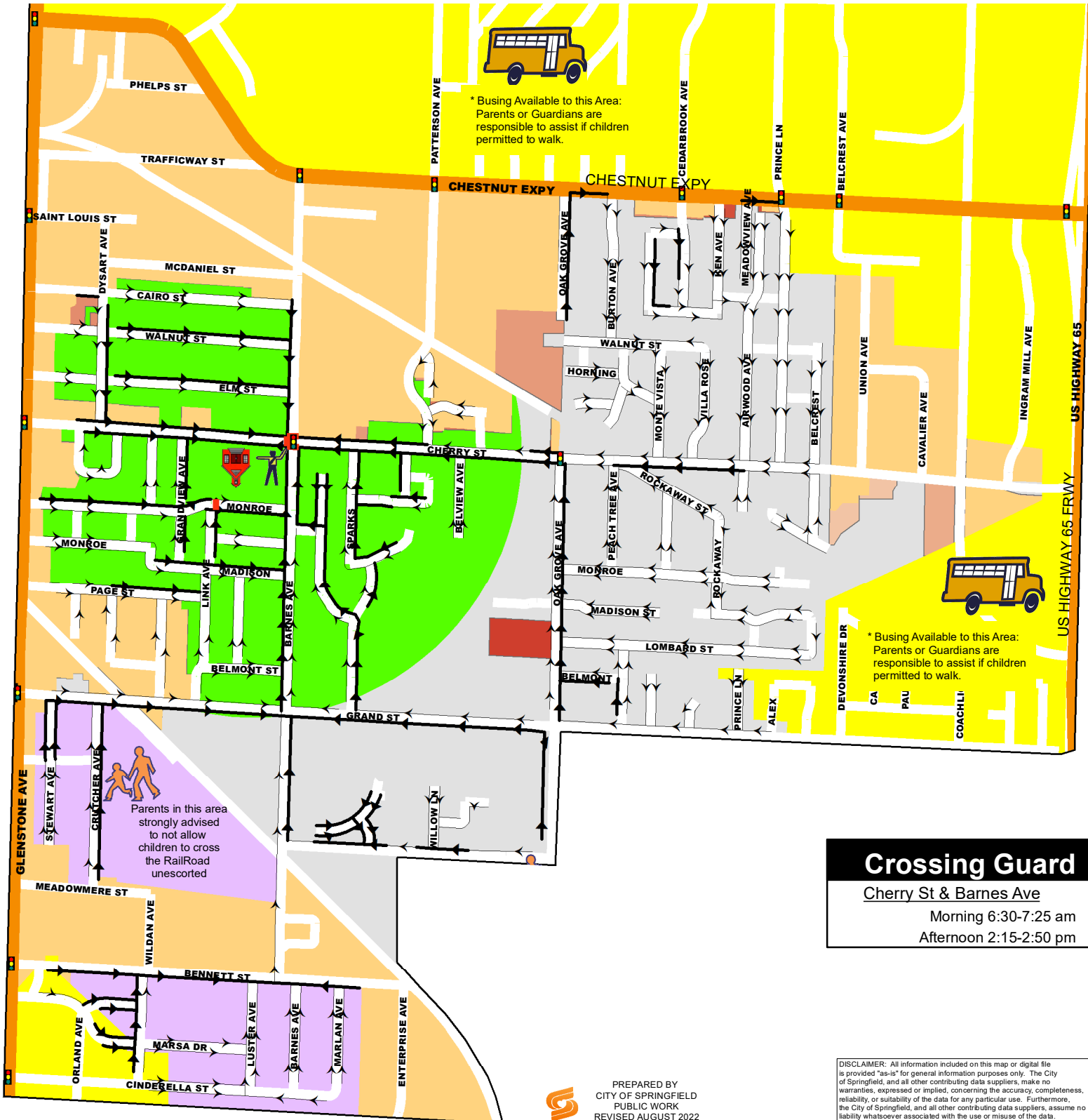
-  CROSSING GUARD
-  1/2 MILE RADIUS
-  SCHOOL CROSSWALK
-  SCHOOL BOUNDARY
-  NON-RESIDENTIAL
-  WALKING ROUTE W/SIDEWALK
-  WALKING ROUTE NO SIDEWALK
-  BARRIER STREET
-  SIGNAL
-  BUSING AVAILABLE



School Times

Start 7:20 am
Dismissal 2:20 pm

This map recommends a walking route based on sidewalk inventory and existing crossing features to assist parents who chose to have their child walk to school. The primary responsibility for the safety of their children is with the parents.



* Busing Available to this Area: Parents or Guardians are responsible to assist if children permitted to walk.

* Busing Available to this Area: Parents or Guardians are responsible to assist if children permitted to walk.

Parents in this area strongly advised to not allow children to cross the RailRoad unescorted

Crossing Guard
Cherry St & Barnes Ave
Morning 6:30-7:25 am
Afternoon 2:15-2:50 pm

DISCLAIMER: All information included on this map or digital file is provided "as-is" for general information purposes only. The City of Springfield, and all other contributing data suppliers, make no warranties, expressed or implied, concerning the accuracy, completeness, reliability, or suitability of the data for any particular use. Furthermore, the City of Springfield, and all other contributing data suppliers, assume no liability whatsoever associated with the use or misuse of the data.