











BOWERMAN ELEMENTARY

WALKING ROUTE

SCHOOL YEAR 2019-2020

Legend

- | | | | |
|--|------------------|---|---------------------------|
|  | CROSSING GUARD |  | WALKING ROUTE W/SIDEWALK |
|  | 1/2 MILE RADIUS |  | WALKING ROUTE NO SIDEWALK |
|  | SCHOOL CROSSWALK |  | BARRIER STREET |
|  | SCHOOL BOUNDARY |  | SIGNAL |
|  | NON-RESIDENTIAL | | |



School Times

Start 8:00 am
Dismissal 2:45 pm

This map recommends a walking route based on sidewalk inventory and existing crossing features to assist parents who chose to have their child walk to school. The primary responsibility for the safety of their children is with the parents.

Crossing Guards

Douglas Ave & High St

Morning 7:10-8:05 am
Afternoon 2:40-3:15 pm

Grant Ave & High St

Morning 7:10-8:05 am
Afternoon 2:40-3:15 pm

