












COWDEN ELEMENTARY

WALKING ROUTE *

SCHOOL YEAR 2017-2018

Legend

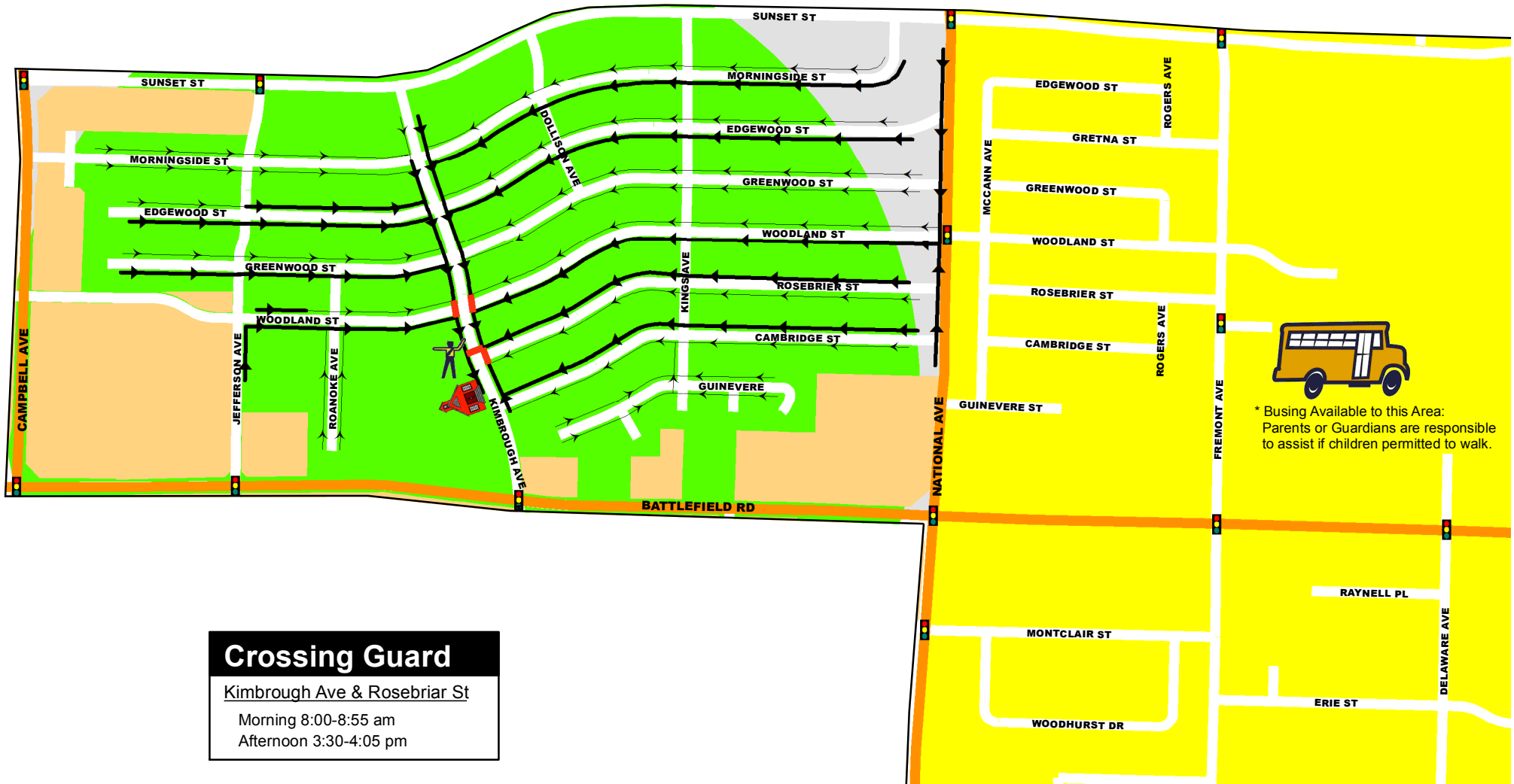
- | | | | |
|--|------------------|---|---------------------------|
|  | CROSSING GUARD |  | WALKING ROUTE W/SIDEWALK |
|  | 1/2 MILE RADIUS |  | WALKING ROUTE NO SIDEWALK |
|  | SCHOOL CROSSWALK |  | BARRIER STREET |
|  | SCHOOL BOUNDARY |  | SIGNAL |
|  | NON-RESIDENTIAL |  | BUSING AVAILABLE |



School Times

Start 8:50 am
Dismissal 3:35 pm

This map recommends a walking route based on sidewalk inventory and existing crossing features to assist parents who chose to have their child walk to school. The primary responsibility for the safety of their children is with the parents.



* Busing Available to this Area:
Parents or Guardians are responsible to assist if children permitted to walk.

Crossing Guard
Kimbrough Ave & Rosebriar St
Morning 8:00-8:55 am
Afternoon 3:30-4:05 pm