












ROUNTREE ELEMENTARY

WALKING ROUTE *

SCHOOL YEAR 2019-2020

Legend

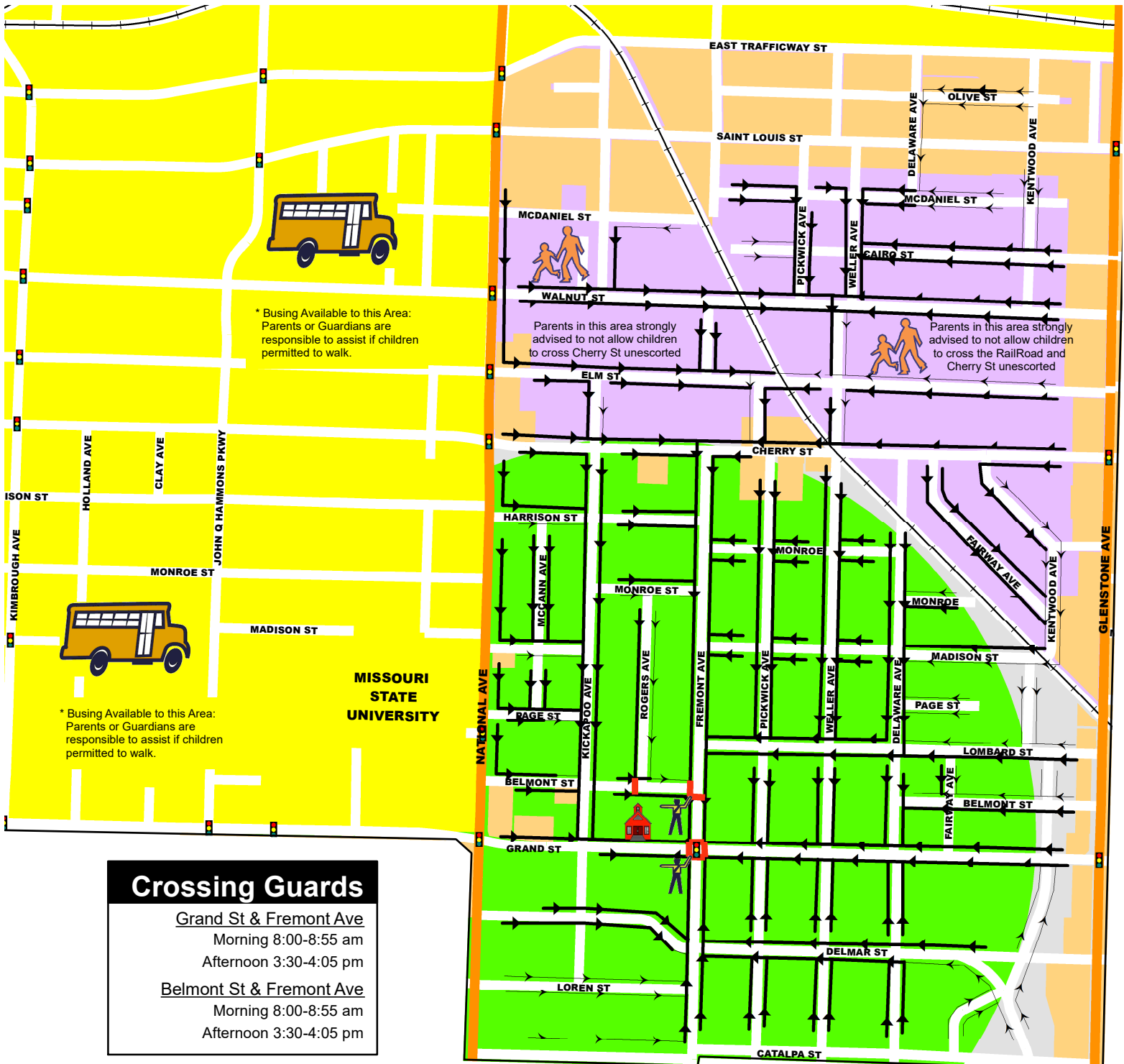
- | | | | |
|--|------------------|---|---------------------------|
|  | CROSSING GUARD |  | WALKING ROUTE W/SIDEWALK |
|  | 1/2 MILE RADIUS |  | WALKING ROUTE NO SIDEWALK |
|  | SCHOOL CROSSWALK |  | BARRIER STREET |
|  | SCHOOL BOUNDARY |  | SIGNAL |
|  | NON-RESIDENTIAL |  | BUSING AVAILABLE |



School Times

Start 8:50 am
Dismissal 3:35 pm

This map recommends a walking route based on sidewalk inventory and existing crossing features to assist parents who chose to have their child walk to school. The primary responsibility for the safety of their Children is with the parents.



Crossing Guards

Grand St & Fremont Ave

Morning 8:00-8:55 am

Afternoon 3:30-4:05 pm

Belmont St & Fremont Ave

Morning 8:00-8:55 am

Afternoon 3:30-4:05 pm

DISCLAIMER: All information included on this map or digital file is provided "as-is" for general information purposes only. The City of Springfield, and all other contributing data suppliers, make no warranties, expressed or implied, concerning the accuracy, completeness, reliability, or suitability of the data for any particular use. Furthermore, the City of Springfield, and all other contributing data suppliers, assume no liability whatsoever associated with the use or misuse of the data.

